

**United States Department of the Interior
Official Travel Schedule of the Secretary**

**Montana, Utah, California, Montana
May 5, 2017 - May 13, 2017
FINAL**



**TRIP SUMMARY
THE TRIP OF THE SECRETARY TO**

Montana, Utah, California, Montana
 May 5, 2017 - May 13, 2017

Weather:

Havre, MT	High 87°, Low 51°; Sunny; 0% Chance of Precipitation (Saturday)
Salt Lake City, UT	High 77°, Low 53°; Mostly Sunny; 20% Chance of Precipitation (Sunday) High 70°, Low 51°; Partly Cloudy; 20% Chance of Precipitation (Monday)
Bears Ears National Monument (Blanding, UT)	High 72°, Low 47°; Mostly Sunny; 0% Chance of Precipitation (Monday)
Monticello, UT	High 61°, Low 38°; Mostly Cloudy; 20% Chance of Precipitation (Tuesday AM)
Grand Staircase-Escalante National Monument (Kanab, UT)	High 69°, Low 39°; Cloudy; 80% Chance of PM Showers (Tuesday PM) High 61°, Low 40°; Cloudy; 40% Chance of AM Showers (Wednesday)
Coronado, CA	High 69°, Low 60°; Sunny; 20% Chance of Precipitation (Thursday)
Billings, MT	High 89°, Low 53°; Mostly Sunny; 0% Chance of Precipitation (Friday)
Kalispell, MT	High 56°, Low 35°; Partly Cloudy; 20% Chance of Precipitation (Saturday)

Time Zone:

Montana	Mountain Daylight Time (MDT)
Utah	Mountain Daylight Time (PDT)
California	Pacific Daylight Time (PDT)

Advance (Havre):

Security Advance	Non-Responsive	<u>Cell Phone:</u>
Advance	Wadi Yakhour Non-Responsive	

Advance (Salt Lake City):

Security Advance	Non-Responsive	<u>Cell Phone:</u>
Advance	Rusty Roddy Non-Responsive	

Advance (Bears Ears National Monument):

Security Advance	Non-Responsive	<u>Cell Phone:</u>
Advance (Monday)	Wadi Yakhour Non-Responsive	
Advance (Tuesday)	Rusty Roddy	

Advance (Grand Staircase):

Security Advance	Non-Responsive	<u>Cell Phone:</u>
Advance	Wadi Yakhour Non-Responsive	

Advance (Coronado):

Security Advance	Non-Responsive	<u>Cell Phone:</u>
Advance	None	

Advance (Billings):

Security Advance	Non-Responsive	<u>Cell Phone:</u>
Advance	Rusty Roddy Non-Responsive	

Advance (Kalispell):

Advance None

Traveling Staff:

Agent in Charge (5/5-5/7)
Agent in Charge (5/8-5/10)
Agent in Charge (5/11-5/13)
Acting Deputy Chief of Staff
Director of Communications
Press Secretary
Photographer

Non-Responsive

Downey Magallanes
Laura Rigas
Heather Swift
Tami Heilemann

Non-Responsive

MSU Security Contact:

Utah Governor's Security Contact:

Non-Responsive

Attire:

Havre, MT:
Salt Lake City, UT:
Bears Ears National Monument:
Grand Staircase-Escalante
National Monument:
Coronado, CA:
Billings, MT:

Business Attire
Business Casual / Blazer & No Tie
Casual Park Attire

Casual Park Attire
Business Attire
Casual Park Attire / Jeans & Boots (Daytime)
Business Casual / Jeans & Blazer (Evening)

Friday, May 5, 2017

Washington, DC → Great Falls, MT

3:00-4:30pm EDT: Depart Department of the Interior en route Baltimore-Washington International Airport
Car: **Non-Responsive**

5:27pm EDT-7:15pm CDT: Wheels up Washington, DC (DCA) en route Minneapolis, MN (MSP)
Flight: Delta 1361
Flight time: 2 hours, 48 minutes
RZ Seat: **Non-Responsive**
AiC: **Non-Responsive**
Staff: None
NOTE: TIME ZONE CHANGE EDT to CDT (-1 hours)

7:15-8:30pm CDT: Layover in Minneapolis, MN // 1 hour, 15 minute layover

8:30pm CDT-10:11pm MDT: Wheels up Minneapolis, MN (MSP) en route Great Falls, MT (GTF)
Flight: Delta 4625
Flight time: 2 hours, 41 minutes
RZ Seat: **Non-Responsive**
AiC: **Non-Responsive**
Staff: None
NOTE: TIME ZONE CHANGE CDT to MDT (-1 hours)

10:11-10:25pm MDT: Wheels down Great Falls International Airport (~15 minutes to vehicle)
Location: 2800 Terminal Drive
Great Falls, MT 59404

10:25-10:35pm MDT: Depart Airport en route RON
Location: Hampton Inn Great Falls
2301 14th Street SW
Great Falls, MT 59404
Vehicle Manifest:

Non-Responsive

10:35pm MDT: RON

Saturday, May 6, 2017

Great Falls, MT → Havre, MT → Great Falls, MT

7:20-9:15am MDT: Depart RON en route Havre, MT
Location: Montana State University-Northern
Cowan Drive
Havre, MT 59501
Vehicle Manifest:

Non-Responsive

Non-Responsive

Drive Time: ~1 hour, 55 minutes without traffic

- 9:15-9:45am MDT: Arrive at Montana State University-Northern // Meet with the Platform Party // Platform Party Photo**
- Location: Cowan Hall
Conference Room # 202
- Met by: Chancellor Greg Kegel at entrance to Cowan Hall
- Participants: Tom Welch, Professor of Agricultural Technology & Faculty Marshal
Dr. Darlene Sellers, Professor of Education
Dr. Larry Strizich, Dean, College of Technical Sciences
Dr. Carol Reifschneider, Interim Dean, College of Education, Arts & Sciences and Nursing
Dr. William Rugg, Provost / Vice Chancellor for Academic Affairs
Paul Tuss, Chairman of the Montana University System Board of Regents
Brian Simonson, Vice Chancellor for Finance and Administration
Pastor Tanner Howard of the First Lutheran Church
- Staff: None
- Advance: Wadi Yakhour
- 9:45-10:00am MDT: Walk to Southwest Corner of Cowan Hall and Proceed to Gymnasium**
- Location: Cowan Hall
- Note: Platform Party will be ushered by Faculty Marshal Tom Welch
- 10:00-12:00pm MDT: Montana State University-Northern Spring Commencement**
- Location: Montana State University-Northern Armory Gymnasium
- Participants:
- Staff: None
- Advance: Wadi Yakhour
- Format: 10:00 Procession enters gym, led by Chancellor Kegel
Approach stage from the left and remain standing
Chancellor Kegel announces presentation of colors & National Anthem
Invocation by Pastor Howard
Introduction of platform party by Chancellor Kegel
Student Senate President remarks
Chancellor Kegel remarks
Provost Rugg remarks
Chancellor Kegel introduces RZ
RZ gives 10 minute remarks
Provost Rugg & Chancellor Kegel present degree candidates
Pastor Howard gives the Benediction
Retiring of the Colors
Recessional March, led by Chancellor Kegel
- 12:00-12:30pm MDT: Walk to Donaldson Hall**
- Location: Montana State University-Northern Armory Gymnasium
- Participants:
- Staff: None
- Advance: Wadi Yakhour
- Format: Many students and faculty will be congregating outside of the Gymnasium, if the Secretary would like to visit with them on his way to the luncheon.

12:30-1:30pm MDT:

Commencement Luncheon

Location: Donaldson Hall
Participants: Jacob Bachmeier, State Representative
Nate St. Pierre, President, Stone Child College
Paul Tuss, Chairman, Board of Regents
Mike Lang, State Senator, & wife Lorna
G. Bruce Meyers, Former State Representative, & son, Dominic

Meyers

Jim O'Hara, State Representative, & wife, Vicki
Bill Rugg, Provost, & wife, Denise
Brian Simonson, CFO, & wife, Sherri
Carol Reifschneider, Interim Dean
Christian Oberquell, Athletic Director, & wife Melissa
Jonathan WindyBoy, State Senator
Larry Strizich, Dean
Rachel Dean, Chief of Staff
Steve Wise, Dean of Students, & wife, Becky
Tracey Jette, Senior Director of Student Success, & husband, Joe
Greg Kegel, Chancellor
Jim Bennett, Foundation Director, & wife, Lindsey

Staff: None
Advance: Wadi Yakhour
Format: Informal luncheon

1:30-3:25pm MDT:

Depart Havre, MT en route Great Falls, MT

Location: Hampton Inn Great Falls
2301 14th Street SW
Great Falls, MT 59404

Vehicle Manifest:

Non-Responsive

Drive Time: ~1 hour, 55 minutes without traffic

4:25pm-9:00pm MDT: OPEN

9:00pm MDT: RON

Sunday, May 7, 2017

Great Falls, MT → Salt Lake City, UT

5:20-5:30am MDT:

Depart RON en route Great Falls International Airport

Location: 2800 Terminal Drive
Great Falls, MT 59404

Vehicle Manifest:

Non-Responsive

Drive Time: ~6 minutes without traffic

**6:20am MDT-
7:51am MDT:**

Wheels up Great Falls, MT (GTF) en route Salt Lake City, UT (SLC)

Flight: Delta 4787
Flight time: 1 hours, 31 minutes
RZ Seat: [REDACTED]
AiC: non-Responsive
Staff: None

7:51-8:15am MDT:

Wheels down Salt Lake City International Airport & Depart en route RON

Location: 776 North Terminal Drive
Salt Lake City, UT 84122

Vehicle Manifest:

Non-Responsive

8:35-10:45am MDT:

Arrive RON for Private Time

Location: Hampton Inn Salt Lake City-Downtown
425 South 300 West
Salt Lake City, UT 84101

10:45-10:50am MDT:

Depart RON for Brunch Briefing

Location: Denny's
250 W 500 S
Salt Lake City, UT 84101

Vehicle Manifest:

Non-Responsive

10:50-11:45am MDT:

Brunch Briefing

Participants: RKZ
Downey Magallanes
Laura Rigas

11:45-12:00pm MDT:

Depart en route Utah State Capitol Building

Location: West Portico / Governor's Private Garage
Utah State Capitol, Suite 200
Salt Lake City, Utah 84114-2220

Vehicle Manifest:

Non-Responsive

12:00-1:00pm MDT: Arrive Utah State Capitol Building and Proceed to Private Meeting with Governor Gary Herbert, Senator Orrin Hatch, and Senator Mike Lee

Met Upon Arrival by:

Location: Governor Gary Herbert
Justin Harding, Chief of Staff - Governor Herbert
Formal Office of the Governor - Suite 200

Participants: Secretary Ryan Zinke
Senator Orrin Hatch
Senator Mike Lee
Governor Gary R. Herbert
Matt Sandgren, Chief of Staff, Senator Hatch
Justin Harding, Chief of Staff, Office of Governor Herbert
Rob Axson, Office of Senator Lee

Staff: Downey Magallanes
Laura Rigas
BLM Photographer

Press: Closed

Advance: Rusty Roddy

Note: RKZ to exchange Challenge coins with Governor Herbert during meeting

Note: This is Governor Herbert's 70th Birthday

1:00-2:00pm MDT: Meeting with State Historic Preservation Office & Utah Department of Heritage and Arts

Arts

Location: Governor's Conference Room

Participants: Secretary Ryan Zinke
Governor Gary R. Herbert
Senator Orrin Hatch
Senator Mike Lee
Rep. Rob Bishop
Rep. Jason Chaffetz
Rep. Chris Stewart
Jill Remington Love, Executive Director, Utah Department of Heritage and Arts
Kevin Fayles, Utah State Historic Preservation Office
Arie Leeftang, Utah State Historic Preservation Office
Justin Harding, Chief of Staff, Office of Governor Herbert
Paul Edwards, Deputy Chief of Staff, Office of Governor Herbert
Matt Sandgren, Chief of Staff, Office of Senator Hatch
John Tanner, Legislative Director, Office of Senator Hatch
Ed Cox, Legislative Assistant, Office of Senator Hatch
Ryan Wilcox, Northern Utah Director, Office of Senator Lee
Devin Wiser, Chief of Staff, Office of Rep. Bishop
Wade Garrett, District Director, Office of Rep. Chaffetz
Brian Steed, Chief of Staff, Office of Rep. Chris Stewart
Cody Stewart

Staff: Downey Magallanes
Laura Rigas
BLM Photographer

Press: Closed

Advance: Rusty Roddy

2:00-2:30pm MDT: Meeting with Legislative Leadership & Utah Attorney General Sean Reyes

Location: Governor's Conference Room
Participants: Secretary Ryan Zinke
AG Sean Reyes
President Wayne Niederhauser
Speaker Greg Hughes
Rep. Mike Noel
Rep. Keven Stratton
Ric Cantrell, Chief of Staff, Utah State Senate
Greg Hartley, Chief of Staff, Utah State House
Missy Larsen, Chief of Staff, Utah Attorney General's Office
Staff: Downey Magallanes
Laura Rigas
BLM Photographer
Press: Closed
Advance: Rusty Roddy

2:30-2:45pm MDT: Break

Location: Office of the Lt. Governor - Suite 205

2:45-3:15pm MDT: Meeting with Utah School and Institutional Trust Lands Administration (SITLA)

Location: Governor's Conference Room
Participants: Secretary Ryan Zinke
John Andrews, Associate Director & Chief Legal Counsel, SITLA
Alan Freemeyer, SITLA D.C. Representative
Tom Bachtel, Vice Chair, SITLA Board of Trustees
Staff: Downey Magallanes
Laura Rigas
BLM Photographer
Press: Closed
Advance: Rusty Roddy

3:15-3:30pm MDT: Board Vehicles & Depart State Capitol Building en route BLM Utah State Office

Location: 440 West 200 South
Gateway South Parking Garage
Level 3 Parking - Row B
Salt Lake City, UT
Met by: Ed Roberson, BLM Utah State Director
Vehicle Manifest:



Drive Time: ~10 minutes without traffic

3:30-4:30pm MDT: Meeting with Bears Ears Inter-Tribal Coalition

Location: Bureau of Land Management Utah State Office
440 West 200 South - Suite 500

Participants: Salt Lake City, UT 84101
Secretary Ryan Zinke
President Russell Begaye, Navajo Nation
Chairman Harold Cuthair, Ute Mountain Ute
Staffer, Navajo Nation Office of the Speaker
Ethel Branch, Navajo Nation Attorney General
Davis Filfred, Navajo Nation Council (Window Rock, AZ)
Shaun Chapoose, Chairman, Ute Indian Tribe (Fort Duchesne, UT)
Carleton Bowekaty, Councilman, Zuni Tribe (Zuni, NM)
Charles Wilkinson, Legal Advisor, University of Colorado
Leland Begaye, Legal Advisor, Ute Mountain Ute
Ed Roberson, BLM State Director
Don Hoffheins, BLM, Monticello Field Manager
Mike Richardson, BLM, Acting Communications Director
Nora Rasure, USFS, Regional Forester
Mark Pentecost, USFS Forest Supervisor, Manti La-Sal National Forest

Staff: Downey Magallanes
Laura Rigas
Heather Swift
BLM Photographer

Press: Closed

Format: Welcome and Introductions facilitated by Ed Roberson, BLM Utah
State Director
RKZ Brief Remarks (5 minutes)
Tribal Comments led by Carleton Bowekaty, Co-Chair of the Bears
Ears Inter-Tribal Coalition. During this time, each Tribe will
have the opportunity to discuss their ancestral affiliation to
the Bears Ears region and its cultural significance (45 minutes)

Advance: Rusty Roddy

4:30-5:00pm MDT:

Daily Media Availability

Location: Bureau of Land Management Utah State Office
440 West 200 South
Salt Lake City, UT 84101

Participants: RKZ
Senator Orrin Hatch

Staff: Laura Rigas
Heather Swift

Press: Open

Format: Heather Swift gives press a recap of the days activities.
Senator Hatch & RKZ enter. Senator Hatch remarks followed by
RKZ remarks

Advance: Rusty Roddy

5:00-5:15pm MDT:

Depart en route Utah State Capitol Building

Location: Utah State Capitol, Office of the Governor
Salt Lake City, Utah 84114-2220

Vehicle Manifest:

Non-Responsive

Non-Responsive

Drive Time: ~10 minutes without traffic

5:15-5:45pm MDT:

Personal Time

Location: Office of the Lt. Governor - Suite 205

Note: Photo op with Governor on Governor's Balcony

5:45-6:00pm MDT:

Meeting with Don Peay

Location: Office of the Lt. Governor - Suite 205

Participants: RKZ

Don Peay, President of Sportsmen for Fish & Wildlife (Also former Chair of Utahns for Trump)

6:00-9:00pm MDT:

Utah Office of Outdoor Recreation Dinner

Location: Hall of Governors
Utah State Capitol Building

Attendees: 80

Participants: RKZ (Seated with Governor Herbert & Utah Congressional Delegation

Governor Gary R. Herbert (last hour)

Senator Orrin Hatch

Senator Mike Lee

Rep. Rob Bishop

Rep. Jason Chaffetz

Rep. Chris Stewart

Utah Attorney General Sean Reyes

Justin Harding, Chief of Staff, Office of Governor Herbert

Mike Mower Deputy Chief of Staff, Office of Governor Herbert

Paul Edwards, Deputy Chief of Staff, Office of Governor Herbert

Jacey Skinner, General Counsel, Office of Governor Herbert

Cody Stewart, Director of Federal Affairs, Office of Governor Herbert

Kristen Cox, Executive Director and Senior Advisor, Office of Governor Herbert

Kathleen Clarke, Director of Utah Public Lands Policy Coordinating Office

Mike Styler, Executive Director, Utah Department of Natural Resources

Val Hale, Executive Director, Governor's Office of Economic Development

Tom Adams, Director, Office of Outdoor Recreation

Vicki Varela - Director of Utah Office of Tourism and Branding

Aimee Edwards - Communication Director, Governor's Office of Economic Development

Matt Sandgren, Chief of Staff, Office of Senator Hatch

John Tanner, Legislative Director, Office of Senator Hatch

Ed Cox, Legislative Assistant, Office of Senator Hatch

Ron Dean, Central and Eastern Utah Director, Office of Senator Orrin Hatch

Alyson Bell, Chief of Staff, Office of Senator Mike Lee

Ryan Wilcox, Northern Utah Director, Office of Senator Mike Lee

Devin Wiser, Chief of Staff, Office of Rep. Rob Bishop
 Peter Jenks, District Director, Office of Rep. Rob Bishop
 Wade Garrett, District Director, Office of Rep. Jason Chaffetz
 Clay White, Legislative Director, Office of Rep. Jason Chaffetz
 Brian Steed, Chief of Staff, Office of Rep. Chris Stewart
 Gary Webster, District Director, Office of Rep. Chris Stewart
 Laurel Price, District Director, Office of Rep. Mia Love
 Speaker Greg Hughes
 Rep. Brad Wilson
 Rep. Frances Gibson
 Rep. John Knotwell
 Rep. Keven Stratton
 Rep. Kay Christofferson
 President Wayne Niederhauser
 Senator Stuart Adams
 Senate Leadership - TBD
 Senate Leadership - TBD
 Senate Leadership - TBD
 Senate Leadership - TBD
 Rep. Brian King, House Minority Leadership
 Rep. Joel Briscoe, House Minority Leadership
 Senator Gene Davis, Senate Minority Leadership
 Senator Karen Mayne, Senate Minority Leadership
 Greg Hartley, Chief of Staff, Utah State House of Representatives
 Ric Cantrell, Chief of Staff, Utah State Senate
 Missy Larsen, Chief of Staff, Utah Attorney General's Office
 Gary Heward, CEO, Liberty Mountain
 Bill Harmon, Goal Zero
 Joshua Bradley, Amer Sports
 Nazz Kurth, Petzl
 Amanda Covington, Vista Outdoors
 Ashley Kornblat, Western Spirit
 Don Peay, Utah Sportsmen for Fish and Wildlife
 Staff: Downey Magallanes
 Laura Rigas
 Heather Swift
 BLM Photographer
 Press: Closed
 Format: 6:00-6:30pm: Mix & Mingle
 6:30-7:00pm: Welcome by Justin Harding, Governor Herbert COS
 Blessing by Senator Orrin Hatch
 Buffet style dinner
 7:00-7:40pm: Outdoor Industry Roundtable
 7:40-7:50pm: RZK remarks
 7:50-8:00pm: Governor Gary Herbert remarks
 8:00-9:00pm: Mix & mingle
 Advance: Rusty Roddy
 Note: By Invitation Only

9:00-9:10pm MDT: Depart Capitol en route RON

Location: Hampton Inn Salt Lake City-Downtown
425 South 300 West
Salt Lake City, UT 84101

Vehicle Manifest:

Non-Responsive

Drive Time: ~10 minutes without traffic

9:10pm MDT:

RON

Monday, May 8, 2017

Salt Lake City, UT → Blanding, UT

7:15-7:30am MDT:

Depart RON en route State Capitol Building

Location: West Portico / Governor's Private Garage
Utah State Capitol
Salt Lake City, Utah 84114-2220

Vehicle Manifest:

Non-Responsive

Drive Time: ~10 minutes without traffic

7:30-8:30am MDT:

Breakfast Meeting with Utah Federal Delegation

Location: Governor's Conference Room

Participants: RZ

Governor Herbert

Senator Orrin Hatch

Senator Mike Lee

Rep. Rob Bishop

Rep. Jason Chaffetz

Rep. Chris Stewart

Rep. Mia Love

Justin Harding, Chief of Staff, Governor Herbert

Mike Mower, Deputy Chief of Staff, Governor Herbert

Paul Edwards, Deputy Chief of Staff, Governor Herbert

Jacey Skinner, General Counsel, Governor Herbert

Cody Stewart, Director of Federal Affairs, Governor Herbert

Ed Cox, Office of Senator Orrin Hatch

Matt Whitlock, Communications Director, Office of Senator Hatch

Alyson Bell, Chief of Staff, Office of Senator Mike Lee

Matt Sandgren, Chief of Staff, Office of Senator Orrin Hatch

Ryan Wilcox, Northern Utah Director, Office of Senator Mike Lee

Devin Wiser, Chief of Staff, Office of Rep. Rob Bishop
Peter Jenks, District Director, Office of Rep. Rob Bishop
Clay White, Legislative Director, Office of Rep. Jason Chaffetz
Wade Garrett, District Director, Office of Rep. Jason Chaffetz
Brian Steed, Chief of Staff, Office of Rep. Chris Stewart
Gary Webster, Chief of Staff, Office of Rep. Chris Stewart
Laurel Price, District Director, Office of Rep. Mia Love

Staff: Downey Magallanes
Laura Rigas
Press: Closed
Format: Continental breakfast / Utah delegation roundtable
Advance: Rusty Roddy
Note: This will be the last event participation by Senator Hatch & Senator Lee

8:30-9:00am MDT: Board Vehicle & Depart State Capitol Building en route Division of Aeronautics // Board Planes

Location: 135 North 2400 West
Salt Lake City, UT 84116

Vehicle Manifest:

Non-Responsive

Drive Time: ~15 minutes without traffic

9:00-10:30am MDT: Wheels Up Salt Lake City, UT en route Blanding, UT (KBDG)

Participants: **RZ**
Flight: B200 Turboprop 8 passenger plane
Flight time: 1 hour, 15 minutes

Vehicle Manifest:

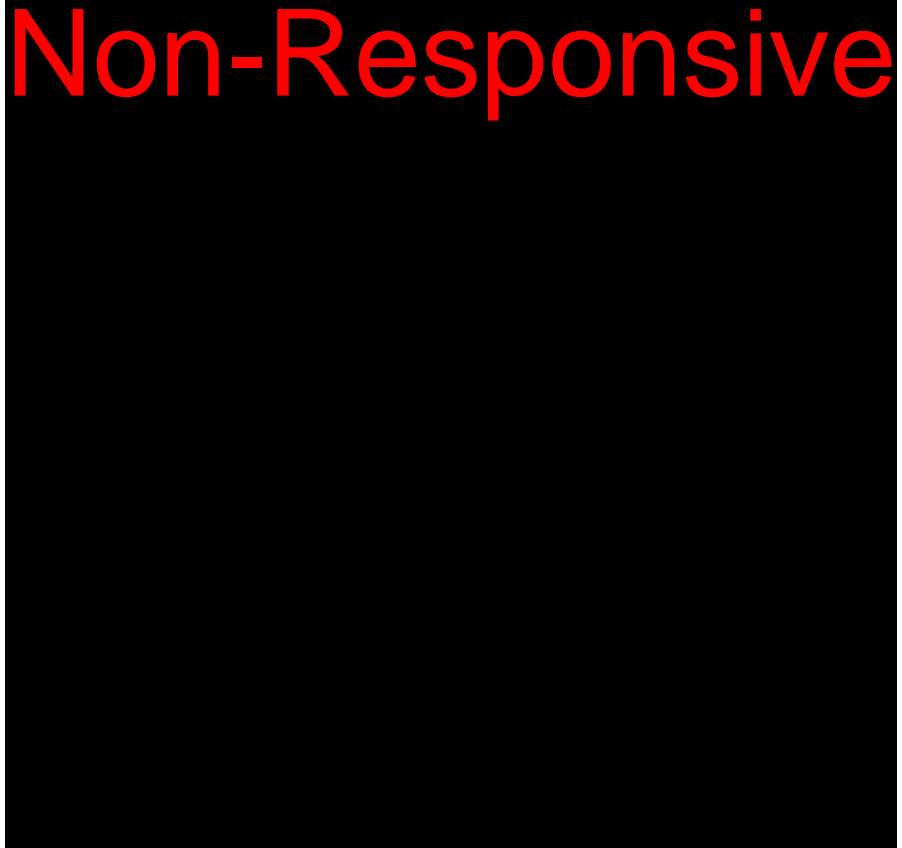
Non-Responsive

Note: There will be a flyover of Grand Staircase Escalante National Monument en route

10:30-11:00pm MDT: Wheels Down Blanding, UT // Proceed to Helicopters

Location: 212 Freedom Way
Blanding, UT 84511

11:00am-1:30pm MDT: Wheels Up for Black Hawk Helicopter Tour (South Portion of Monument)
Vehicle Manifest:



1:30-2:30pm MDT: Depart en route Bears Ears National Monument Media Availability and Hike
Vehicle Manifest:



Advance: Wadi Yakhour
Note: Box lunches will be provided for vehicles
Note: There is no cell service in the area of Bears Ears National Monument

2:30-3:00pm MDT: Daily Media Availability

Location: Bears Ears National Monument
Butler Wash Ruins
Participants: RKZ
Staff: Laura Rigas
Heather Swift
Press: Open
Advance: Wadi Yakhour

3:00-5:00pm MDT: Hiking Tour of Bears Ears National Monument
Participants: RKZ

Governor Gary Herbert

Rep. Rob Bishop

Non-Responsive

Governor's Security Detail

Justin Harding, Chief of Staff, Office of Governor Herbert

Commissioner Rebecca Benally

Rep. Mike Noel

Bruce Adams, San Juan County Commissioner

Phil Lyman, San Juan County Commissioner

John Tanner, Legislative Director, Office of Senator Hatch

Devin Wisner, Chief of Staff, Office of Rep. Bishop

Ryan Wilcox, Northern Utah Director, Office of Senator Mike Lee

Clay White, Legislative Director, Office of Rep. Chaffetz (TBD)/Wade

Garrett, District Director

Ed Roberson, Utah State Director, BLM

Staff: Downey Magallanes

Laura Rigas

Heather Swift

Tami Heilemann

Press:

Advance: Wadi Yakhour

Format: 3:00-3:30: Hike along the Butler Wash Ruins

3:30-3:45: Depart Butler Wash Ruins en route House on Fire Ruins

3:45-5:00: Hike to the House on Fire Ruins

Note: This is the last event with Governor Herbert who will be flying back to Salt Lake City

5:00-6:00pm MST:

Board Vehicles & Depart Bears Ears National Monument en route Blanding, UT

Location: Edge of Cedar Mesa Museum

600 W 400 N

Blanding, UT 84511

Vehicle Manifest:

Non-Responsive

Drive Time: ~45 minutes without traffic

6:00-7:00pm MDT:

Meeting with Friends of Cedar Mesa

Location: Edge of Cedar Mesa Museum

Met by: Fred Hayes and Chris Hanson

Participants: RZ

Edwin Roberson, State Director, BLM-Utah

Lance Porter, District Manager, BLM Canyon Country District

Don Hoffheins, Field Manager, BLM Monticello Field Office

Mike Richardson, Acting Communications Director BLM-Utah

Tyler Ashcroft, Bears Ears Project Manager BLM-Utah

Josh Ewing, Executive Director, Friends of Cedar Mesa
Amanda Podmore, Assistant Director, Friends of Cedar Mesa
Vaughn Hadenfeldt, Board of Directors, Friends of Cedar Mesa
Steve Simpson: Board of Directors, Friends of Cedar Mesa
Fred Hayes, Director, Utah Division of State Parks and Recreation
Darin Bird, Deputy Director, Utah Department of Natural Resources
Chris Hanson, Museum Director, Edge of Cedars State Park
Johnathan Till, Curator, Edge of Cedars State Park

Staff: Downey Magallanes
Laura Rigas
Heather Swift
Tami Heilemann

Press: Closed

Advance: Wadi Yakhour

Note: This is a state government building in a state park

Format: 6:00-6:10: Welcome and introductions

6:10-6:25: Abbreviated tour of museum and regional artifacts

6:25-6:30: Introduction to Friends of Cedar Mesa in Museum Library

6:30-6:35: RZ gives brief remarks

6:35-7:00: Information Sharing from Friends of Cedar Mesa

6:30-7:15pm MDT:

Depart Edge of Cedar Mesa Museum en route Blanding Arts and Events Center

Location: Blanding Arts and Events Center
715 W 200 S
Blanding, UT 84511

Vehicle Manifest:

Non-Responsive



Drive Time: ~5 minutes without traffic

**7:30-8:30pm MDT:
Commission**

Dinner at Blanding Arts and Events Center Hosted by San Juan County

Participants: RZ
Rep. Rob Bishop
Commissioner Bruce Adams, San Juan County
100 Attendees

Staff: Downey Magallanes
Laura Rigas
Tami Heilemann

Press: Closed

Advance: Wadi Yakhour

8:30-9:00pm MDT:

Depart Blanding, UT en route RON

Location: Inn at the Canyons
533 N. Main Street
Monticello, UT 84535

Vehicle Manifest:

Non-Responsive

Drive Time: ~30 minutes without traffic

9:00pm MDT: RON

Tuesday, May 9, 2017

Bears Ears National Monument → Kanab, UT

7:30-8:15am MDT: Breakfast

8:15-9:00am MDT: Board Vehicles & Depart RON en route The Nature Conservancy's Dugout Ranch

Location: Travel west & north past Shay Mountain

Vehicle Manifest:

Non-Responsive

Drive Time: ~45 minutes without traffic

Note: There is limited cell service on the route to the Dugout Ranch and no Cell service once on the property except in the Canyonlands Research Center where service is decent but sometimes limited

9:00-9:05am MDT: Arrive The Nature Conservancy's Dugout Ranch & Proceed to Canyonlands Research Center Pavilion

Location: Canyonlands Research Center

Met by: Dave Livermore, Utah State Director, TNC
Heidi Redd, Owner, Indian Creek Cattle Company

Participants: RKZ
Ed Roberson, Utah State Director, BLM

Staff: Downey Magallanes
Laura Rigas
Heather Swift
Tami Heilemann

Press: Closed

Advance: Rusty Roddy

9:05-9:30am MDT: Welcome & Overview of Canyonlands Research Center

Location: Canyonlands Research Center Pavilion

Participants: Dave Livermore, Utah State Director, TNC
Heidi Redd, Owner, Indian Creek Cattle Company
Sue Bellagamba, Canyonlands Regional Director, TNC

Kristen Redd, Field Station Manager, TNC
Matt Redd, Canyonlands Project Manager, TNC
Mark Aagenes, Director of Government Relations, Montana TNC
Tom Cors, Lands Director, US Government Relations, TNC
Dr. Mike Duniway, U.S. Geological Service
Staff: Downey Magallanes
Laura Rigas
Heather Swift
Tami Heilemann
Press: Closed
Advance: Rusty Roddy

9:30-10:55am MDT: Hiking Tour & Discussion of Conservation in Indian Creek & Bear's Ears National Monument

Participants: Dave Livermore, Utah State Director, TNC
Heidi Redd, Owner, Indian Creek Cattle Company
Sue Bellagamba, Canyonlands Regional Director, TNC
Kristen Redd, Field Station Manager, TNC
Matt Redd, Canyonlands Project Manager, TNC
Mark Aagenes, Director of Government Relations, Montana TNC
Tom Cors, Lands Director, US Government Relations, TNC
Dr. Mike Duniway, U.S. Geological Service

Staff: Downey Magallanes
Laura Rigas
Tami Heilemann

Press: Closed

Advance: Rusty Roddy

Discussion Stops

Include: Streamside Vegetation
Indian Creek
Cryptobiotic Soils
Geological Formations
Petroglyphs

Note: Group photo with RKZ and Dugout Ranch / TNC staff will be taken en route hike at the Ranch Tack Shed

Note: Participants will be walking in rough, dusty, sometimes muddy terrain, thru water when crossing Indian Creek, up / down a fairly steep incline after / before crossing Indian Creek, walking over cacti, etc.

10:55-11:00am MDT: Return to Canyonlands Research Center & Proceed to Press Availability

11:00-11:25am MDT: Daily Media Availability

Location: Canyonlands Research Center Pavilion

Participants: RKZ

Staff: Laura Rigas
Heather Swift

Press: Open

Advance: Rusty Roddy

11:25-11:30am MDT: Board Vehicles & Depart Dugout Ranch en route Bears Ears National Monument

11:30-12:05pm MDT: Pick up Box Lunches en route Bears Ears National Monument

Location: Inn at the Canyons
533 N. Main Street
Monticello, UT 84535

12:05-2:00pm MDT:

Travel to Bears Ears National Monument

Location: Near Blanding in San Juan County, UT

Vehicle Manifest:



Note: Box lunches en route provided by San Juan County Commissioners
Note: There is no cell service in the area of Bears Ears National Monument

2:00-6:00pm MDT:

Horseback Tour of Bears Ears National Monument

Participants: RKZ

- Non-Responsive**, Secretary Zinke Security Detail
- Ed Cox, Office of Senator Hatch
- Ryan Wilcox, Office of Senator Lee
- Justin Harding, Office of Governor Herbert
- Bruce Adams, San Juan County Commission
- Phil Lyman, San Juan County Commission
- Rebecca Benally, San Juan County Commission
- Rep. Mike Noel
- Senator David Hinkins
- 4 Cowboy Support Riders

Staff: Downey Magallanes
Laura Rigas
Heather Swift
Tami Heilemann

Press: Amy Joi O'Donoghue, Environmental Reporter from the "Deseret News" out of Salt Lake City will be on ride

Advance: Rusty Roddy

6:00-6:25pm MDT:

Break

6:25-7:15pm MDT:

Board Vehicles & Depart Bears Ears National Monument en route Blanding, UT

Location: Blanding Municipal Airport
212 Freedom Way
Blanding, UT 84511

Vehicle Manifest:



Drive Time: ~45 minutes without traffic

7:15-7:30pm MDT: Arrive Blanding Municipal Airport // Board Planes

7:30-8:30pm MDT: Wheels Up Blanding, UT (KBDG) en route Kanab, UT (KKNB)

Participants: **RKZ**
Flight: B200 Turboprop 8 passenger plane
Flight time: 1 hour
Vehicle Manifest:



8:30-8:35pm MDT: Wheels Down Kanab Municipal Airport // Proceed to Vehicles

Location: 2378 US-89A
Kanab, UT 84741

8:35-8:45pm MDT: Depart Kanab Municipal Airport en route RON

Location: Comfort Suites Kanab
150 West Center Street
Kanab, UT 84741

Vehicle Manifest:



Drive Time: ~5 minutes without traffic
Note: Stop for dinner optional. Dinner Options:

Jake's Chaparral (Western Style Dinner, Wadi's recommendation)
86 S 200 W
Kanab, UT 84741

Nedra's Too (Mexican food, not highly reviewed, but open late)
310 S 100 E
Kanab, UT 84741

8:45pm **RON**

Wednesday, May 10, 2017

Kanab, UT →Grand Staircase-Escalante National Monument →Salt Lake City, UT →San Diego, CA

8:20-8:30am MDT: Depart RON en route Kane County Water Conservancy District

Location: 725 East Kaneplex Drive
Kanab, UT 84741

Vehicle Manifest:

Non-Responsive

Drive Time: ~5 minutes without traffic

8:30-9:30am MDT: Breakfast Meeting with Kane and Garfield County Commissioners and Area Legislators

Location: Kane County Water Conservancy District

Participants: RZ
BLM Staff
Rep. Chris Stewart
Rep. Mike Noel
Brian Steed, Chief of Staff, Office of Chris Stewart
Gary Webster, District Director, Office of Chris Stewart
Justin Harding, Chief of Staff, Office of Governor Herbert
Jacey Skinner, General Counsel, Office of Governor Herbert
Paul Edwards, Deputy Chief of Staff, Office of Governor Herbert
Adam Stewart, Natural Resources Committee, Office of Rep. Bishop
Ron Dean, Central and Eastern Utah Director, Office of Senator Orrin Hatch
Ed Cox, Legislative Assistant, Office Senator Hatch
Dirk Clayson, Kane County Commissioner
Jim Matson, Kane County Commissioner
Lamont Smith, Kane County Commissioner
Leland Pollock, Garfield County Commissioner
David Tebbs, Garfield County Commissioner
Jerry Taylor, Garfield County Commissioner

Press: Closed

Staff: Downey Magallanes
Heather Swift
Laura Rigas
Tami Heilemann

Advance: Wadi Yakhour

Note: Breakfast provided by the Kane County Commission

9:30-10:30am MDT: Depart Breakfast en route Big Water, UT

Location:
Vehicle Manifest:



Drive Time: ~1 hour without traffic

10:30-12:30pm MDT: Driving Tour of Portions of Grand Staircase-Escalante National Monument

Location:

Participants: RZ
BLM Staff
Rep. Chris Stewart
Rep. Mike Noel
Senator David Hinkins
Brian Steed, Chief of Staff, Office of Chris Stewart
Gary Webster, District Director, Office of Chris Stewart
Justin Harding, Chief of Staff, Office of Governor Herbert
Ron Dean, Central and Eastern Utah Director, Office of Senator Orrin Hatch
Ed Cox, Legislative Assistant, Office Senator Hatch
Dirk Clayson, Kane County Commissioner
Jim Matson, Kane County Commissioner
Lamont Smith, Kane County Commissioner
Leland Pollock, Garfield County Commissioner
David Tebbs, Garfield County Commissioner
Jerry Taylor, Garfield County Commissioner
Staff: Downey Magallanes
Laura Rigas
Tami Heilemann
Press:
Advance: Wadi Yakhour
Note: Three Kane County Commissioners & Downey will join RKZ in his vehicle for first hour of tour & Three Garfield County Commissioners & Downey will join RKZ in his vehicle for the second hour of the tour

12:30-1:30pm MDT: Lunch and Walking Tour

Location: Top of Kaiparowits Plateau
Participants:
Staff: Downey Magallanes
Laura Rigas
Tami Heilemann
Advance: Wadi Yakhour
Note: Lunch provided by the Kane County Commission

1:30-3:30pm MDT: State Helicopter Tour of Grand Staircase-Escalante National Monument

Location: Coordinates -11 29.457, 37 14.748



Non-Responsive

3:30-4:30pm MDT:

Hold for Media Interviews

Location: Grand Staircase Escalante National Monument
Participants:
Staff: Laura Rigas
Heather Swift
Advance: Wadi Yakhour

4:30-6:00pm MDT:

Depart Grand Staircase-Escalante National Monument en route Kanab Municipal Airport

Location: 2378 US-89A
Kanab, UT 84741

Vehicle Manifest:



Drive Time: ~1.5 hour without traffic

6:00-6:30pm MDT:

Daily Media Availability

Location: Kanab Municipal Airport
Participants:
Staff: Laura Rigas
Heather Swift
Advance: Wadi Yakhour

6:30-6:45pm MDT:

Board Planes en route Salt Lake City, UT (SLC)

Location: Kanab Municipal Airport
Vehicle Manifest:



Drive Time: ~xx hour without traffic

7:00-8:00pm MDT:

Wheels Up Kanab, UT (KKNB) en route Salt Lake City, UT (SLC)

Participants: **RZ**
Flight: B200 Turboprop 8 passenger plane
Flight time: 1 hour
Vehicle Manifest:

Non-Responsive

8:00-8:15pm MDT: **Wheels Down Salt Lake City, UT // Proceed to Vehicles**
Location:

Vehicle Manifest:

Non-Responsive

8:15-10:30pm MDT: **Dinner / Private Time at Delta Sky Club**
Location: Salt Lake City International Airport
776 N Terminal Drive
Salt Lake City, UT 84122
Note: Open until 1:00am

10:30-11:14pm MDT: **Depart Dinner en Route Gate for Flight**
Location: Salt Lake City airport
Vehicle Manifest:
Non-Responsive
Drive Time: ~20 minutes without traffic

11:14pm PDT: **Wheels up Salt Lake City, UT (SLC) en route San Diego, CA (SAN)**
Flight: Delta 1909
Flight time: 1 hour, 53 minute
RZ Seat:
AiC:
NOTE: TIME ZONE CHANGE MDT to PDT (-1 hours)

11:14-11:30pm PDT: **Wheels Down San Diego International Airport**
Location: 3225 North Harbor Drive
San Diego, CA 92101

TBD-TBDpm PDT: **Depart San Diego International Airport en route RON**
Location: Hotel del Coronado
1500 Orange Avenue
Coronado, CA

Vehicle Manifest:

Non-Responsive

Non-Responsive

Drive Time: ~20 minutes without traffic

TBDpm PDT: RON

Thursday, May 11, 2017
San Diego, CA

3:15-3:30pm PDT: Drive to American Tunaboat Association Headquarters

Location: 1 Tuna Lane
San Diego, CA 92101

Vehicle Manifest:

Non-Responsive

Drive Time: ~15 minutes without traffic

3:30-4:00pm PDT: Meeting with Congresswoman Radewagen & the American Tunaboat Association

Location: American Tunaboat Association Headquarters
1 Tuna Lane
San Diego, CA 92101

Participants: Congresswoman Amata Radewagen
Brian Hallman, Executive Director, American Tunaboat Association
William Sardinha, Tuna Vessel Manager
Joe Finite, Tunaboat Owner
Ricardo DaRosa, Tunaboat Owner
Larry DaRosa, Tunaboat Owner
Jim Sousa, Tunaboat Owner
Joe Hamby, Tri Marine International
Shelly Harper, South Pacific Tuna Corporation
Peter Flournoy, ATA Legal Counsel
Ichabald Cileu, Tuna Vessel Manager
Kenny Alameda, US Commissioner to Western and Central Pacific
Fisheries Commission

4:00-4:15pm PDT: Drive to Hotel Del Coronado

Location: 1500 Orange Avenue
Coronado, CA

Vehicle Manifest:

Non-Responsive

Drive Time: ~15 minutes without traffic

5:00-7:00pm PDT: Optional: Asian Pacific Islanders Reception

Location: Garden Patio
Hotel del Coronado

Participants: RNC Chairwoman Ronna Romney McDaniel
Governor Eddie Baza Calvo, Guam
Congresswoman Amata Radewagen
Governor Ralph DeLeon Guerrero Torres, Northern Mariana Islands

7:30-9:00pm PDT: **Keynote Remarks at the RNC Spring Meeting Dinner**
Location: Crown Room
 Main Victorian Building
 Hotel del Coronado
Note: 8:15 remarks

9:00pm PDT: **RON**
Location: Hotel del Coronado
 1500 Orange Avenue
 Coronado, CA

Friday, May 12, 2017

San Diego, CA →Billings, MT →Butte, MT

4:55-5:15am MDT: **Depart RON en route San Diego Airport**
Location: 3225 North Harbor Drive
 San Diego, CA

Vehicle Manifest:

Non-Responsive

Drive Time: ~20 minutes without traffic

6:15am PDT-
9:15pm MDT: **Wheels up San Diego, CA (SAN) en route Salt Lake City, UT (SLC)**
Flight: Delta 2872
Flight time: 2 hours
RZ Seat: [REDACTED]
AiC: **Non-Responsive**
NOTE: *TIME ZONE CHANGE PDT to MDT (+1 hours)*

9:15-11:00am MDT: **Layover in Salt Lake City, UT // 1 hour, 45 minute layover**

11:00am MDT-
12:29pm MDT: **Wheels up Salt Lake City, UT (SLC) en route Billings, MT (BIL)**
Flight: Delta 4669
Flight time: 1 hour, 29 minutes
RZ Seat: [REDACTED]
AiC: **Non-Responsive**
Note: You should eat lunch on the plane if available since you will not have an opportunity to eat after arriving in Billings.

12:29-12:40pm MDT: **Wheels down Billings, MT // Proceed to Vehicle**
Location: Billings Logan International Airport
 1901 Terminal Circle
 Billings, MT 59105
Note: VPOTUS lands at 1:00pm MDT

12:40-1:00pm MDT: **Await Arrival of Vice President Mike Pence**
Location: Secretary's Vehicle in Motorcade Staging

1:00-1:15pm MDT: **Vice President Mike Pence Arrives Billings Logan International Airport**
Met By: RKZ
 Lance Lanning, President of Provision International
 David Jeremiah, Founder of Point Radio & Television Ministries
 Donna Jeremiah, Wife of David Jeremiah

Press: Open
Advance: Rusty Roddy

1:15-2:45pm MDT:

Depart Billings, MT en route Hardin, MT
Location: Westmoreland Resources, Inc.
Vehicle Manifest:



Note:

Drive Time: ~1 hour 30 minutes without traffic

2:45-2:55pm MDT:

Arrive Westmoreland Coal Company & Begins Briefing
Location: Westmoreland Resources Inc., Administrative Building
Absaloka Mine
529 Sarpy Creek Road
Hardin, MT 59034
Met By: Kevin Papyrzycki, CEO, Westmoreland Coal Company
Carlson "Duke" Goes Ahead, Crow Nation Vice Chair
Participants: Vice President Mike Pence
RKZ
Senator Steve Daines
Press: Closed; White House Photographer & Scott Wilson to cover greeting
Advance: Rusty Roddy
Note: Staff will hold in vehicles

2:55-3:00pm MDT:

Depart Briefing & Proceed to Westmoreland Resources, Inc. Parking Lot
Vehicle Manifest:



Note:

3:00-3:45pm MDT: Begin Participation in Horseback Tour of Westmoreland Coal Company Property Led by Tribal Leaders

Location: Absaloka Mine
100 Sarpy Creek Road
Hardin, MT 59034

Participants: Vice President Mike Pence
RKZ
Senator Steve Daines
Zach Bauer, Personal Aide to the Vice President
Kevin Paprzycki, CEO, Westmoreland Coal Company
Joseph Micheletti, Westmoreland Coal
John Wells, Westmoreland Coal
Carlson "Duke" Goes Ahead, Crow Nation Vice Chair
R. Knute Old Crow, Crow Nation
Eric Bird In Ground
Dennis Bear Don't Walk
4 Wranglers
2 Forest Service Riders

Staff: Laura Rigas
Heather Swift (with Press)

Advance: Rusty Roddy

Note: Staff will be walking on tour

3:45-4:00pm MDT: Conclude Participation in Horseback Tour & Depart for Listening Session With Tribal Leaders & Energy Producers

Location: Westmoreland Resources, Inc. Administration Building
100 Sarpy Creek Road
Hardin, MT 59034

Vehicle Manifest:



Note:

Note:

4:00-4:30pm MDT: Participate in Listening Session with Tribal Leaders & Energy Producers

Location: Conference Room

Participants: Vice President Mike Pence
RKZ
Senator Steve Daines
Carlson "Duke" Goes Ahead, Crow Vice Chairman
R. Knute Old Crow, Crow Secretary

Eric Bird In Ground, Speaker of the Crow House
Dennis Bear Don't Walk, Crow Chief Executive Legal Counsel
Dr. Bud Clinch, Executive Director, Montana Coal Council
Kevin Paprzycki, CEO, Westmoreland Coal Company
Joseph Micheletti, EVP US-Operations, Westmoreland Coal Company
Joe Evers, Vice President, Westmoreland Coal Company
Scott Sturm, Vice President Sales and Marketing, Westmoreland Coal Company

Press: Photo spray at top; White House Photographer & DOI Photographer
Scott Wilson to take photos at top and then depart room

Staff: Laura Rigas
Heather Swift (With Press)

Advance: Rusty Roddy

Format: - Crow Nation Vice Chair welcomes group to the Tribe's Land
- Westmoreland CEO welcomes group to the company & mine
- RKZ delivers brief remarks and introduces Vice President Pence
- Vice President Pence delivers remarks and opens room for listening Session
- Press escorted out of room
- Roundtable discussion will last 30 minutes

4:30-6:00pm MDT: Conclude Roundtable, Proceed to Vehicles & Depart en route MetraPark Arena Pavilion

Location: MetraPark Arena
308 6th Avenue North
Billings, MT 59101

Vehicle Manifest:

Non-Responsive

Note:

Drive Time: ~1 Hour 30 Minutes without traffic

6:00-7:00pm MDT: Rally for Greg Gianforte, Candidate for MT-AL

Location: MetraPark Arena Montana Pavilion
308 6th Avenue North
Billings, MT 59101

Participants: Vice President Mike Pence
Mrs. Karen Pence
RKZ
Senator Steve Daines
Greg Gianforte

Susan Gianforte
 Press: Open
 Staff: None
 Advance: None
 Format: **6:00-6:30pm: Vice President arrives & proceeds to backstage hold**
6:30-6:40pm: Mrs. Karen Pence arrives & joins VP in hold Vice President participates in photo opportunity With Attendees
6:40-6:45pm: Vice President moved via motorcade to rally site
6:10pm Senator Steve Daines delivers welcome remarks
6:15pm: Pledge of Allegiance
6:17pm: National Anthem
6:20pm: RKZ delivers remarks (5 minutes)
6:25pm: Greg Gianforte delivers remarks
6:35-6:45pm: Musical Interlude
6:45pm: Greg Gianforte introduces Vice President
6:50pm: Vice President delivers remarks
7:00pm: Mrs. Karen Pence, RKZ, Senator Steve Daines & Greg Gianforte proceed to stage for group photo op
7:05-7:15pm: Vice President works rope line & departs

7:00-7:30pm MDT: Depart en route RON // Pick up Rental Car
 Location: Enterprise Desk
 Billings Logan Airport
 1901 Terminal Circle
 Billings, MT
 Confirmation: 1025672230
 Note: Paying for personally

8:00pm MDT: RON
 Location: DoubleTree Billings
 27 North 27th Street
 Billings, MT

Saturday, May 13, 2017

Kalispell, MT
 PERSONAL TRAVEL

6:00-1:30pm MDT: Depart Billings, MT en route Kalispell, MT // Drop Off Rental Car
 Location: Enterprise Desk
 2177 US Highway 2 East
 Kalispell, MT 59901

2:00-3:00pm MDT: GOTV Event with Montana GOP
 Location: Sykes Grocery & Market
 202 2nd Avenue West
 Kalispell, MT 59901

TBDpm MDT: RON
 Location: Whitefish, MT

Sunday, May 14, 2017

Whitefish, MT
PERSONAL TRAVEL

NOTE: Personal Time

Monday, May 15, 2017

Whitefish, MT → Washington, DC
PERSONAL TRAVEL

1:00-1:15pm MDT: Depart Whitefish, MT en route Kalispell, MT

Location: 4170 US-2
Kalispell, MT 59901
Drive Time: ~15 minutes

2:40pm MDT-

4:55pm MDT: Wheels up Kalispell, MT (FCA) en route Denver, CO (DEN)

Flight: United 5999
Flight time: 2 hours, 15 minutes
RZ Seat:

4:55-5:35pm MDT: Layover in Denver, CO // 40 minute layover

5:35pm MDT-

10:55pm EDT: Wheels up Denver, CO (DEN) en route Washington, DC (IAD)

Flight: United 344
Flight time: 3 hours, 20 minutes
RZ Seat: **Non-Responsive**

10:55-11:05pm EDT: Wheels down Dulles International Airport

11:05-11:50pm EDT: Depart Dulles International Airport en route Private Residence

Vehicle Manifest: **Non-Responsive**
Drive Time: ~45 minutes without traffic

**MINUTES OF THE BOARD OF TRUSTEES
KANE COUNTY WATER CONSERVANCY
DISTRICT GENERAL MEETING
25 YEAR ANNIVERSARY and OPEN HOUSE
KANAB, UTAH
SEPTEMBER 14th, 2017**

The general meeting of the **BOARD OF TRUSTEES OF THE KANE COUNTY WATER CONSERVANCY DISTRICT** was held at the Kane County Water Conservancy District office, Kanab, Utah on the 14th day of September, 2017 at the hour of 7:13 P.M. board member, Joe B. Wright facilitated the general board meeting. The 25 year anniversary of the establishment of the KCWCD was celebrated. The District held an open house of the new office building at 5 P.M. The public was invited and approximately 100 people attended.

THE MEETING OPENED WITH THE PLEDGE OF ALLEGIANCE: The pledge was led by Joe B. Wright. The board members and management of the KCWCD present at the meeting were: Cloyd Chamberlain, Merlin Esplin, Brent Judd, Michael Kenner, Dirk Clayson, Michael Noel, Amanda Buhler, and Jennifer Stewart. Tony Chelewski was ill. Other KCWCD Staff Employees who attended the board meeting included: Mark Fisher, Roger Williams, Jeff Hoyt, and Kelly Brown.

AGENDA ITEM NO. 1: APPROVAL OF MINUTES: MOTION: Brent made a motion to approve the minutes for the August 17, 2017 meeting. Merlin seconded it. Vote was unanimous in the affirmative.

AGENDA ITEM NO. 2: FINANCIALS: Amanda reviewed latest balance sheet, liabilities, equity, operations and cash flow accounts with the board and fielded questions on several entries. Amanda pointed out several of the larger checks on the register, tax revenues, and revenues for ongoing projects. She also explained the expenditures to the board and the board members initialed the monthly bank statement. Amanda reported that one of the dodge trucks has sold for \$25,000. **MOTION:** Brent made a motion to approve the financial statement, check register, payment of bills, and check #'s 12130 to 12193. Merlin seconded it. Vote was unanimous in the affirmative. The following bank balances were reviewed and deemed correct as of the September 14th, 2017 general meeting:

Enterprise Fund - Checking #5110788	\$ 23,172
PTIF Enterprise - #3697	\$ 38,717
PTIF Muni Escrow #3891	\$ 52,118
PTIF Stabil.Cap./ Replacement #3889	\$ 425,712
PTIF Total Bond/Res. Accts.	\$ 1,245,156
PTIF DC Wastewater #7475	\$ 25,637
PTIF JC Well #3 7339	\$ 0
Sub-Total Checking/Savings	\$ 1,810,515
Accounts Receivable	\$ 1,081,301
Petty Cash - Impressed	<u>\$ 200</u>
Sub-Total Accounts Receivable/Petty Cash	<u>\$ 1,081,301</u>

Balances/All Funds

\$ 3,148,067

d. GRAMA POLICY REVISAL: Mike reported that there was a request from a 501 C-3 organization based out of the Midwest. The name of the organization is the Western Values Project and the letter was from their attorney. Their membership is not identified and their request for a waiver of fees because they are a public service organization seems dubious since they have no connection to our state nor our county. They requested our minutes, agendas, and our financial records from 1992 up to date, which exceeds a thousand documents. Mike responded to them and asked what the organization wants the records for and what does it have to do with them and their members. They sent a revised request asking for information about the Lake Powell Pipeline. Amanda sent them a fee waiver denial and told them if they could pay in advance \$4,500 and give her two months that she would begin collecting the documents. Mike reported that all the documents can be found on the State Transparency website and on our website. Amanda will refer them to these websites. **MOTION:** Merlin made a motion to accept the revision on policy #306 effective 9-14-17. Brent seconded it. Vote was unanimous in the affirmative.

AGENDA ITEM NO. 3: JOHNSON CANYON TANK, LINE, AND WELL

PROJECT/SUBDIVISION REQUESTS: Mike reported that we are still waiting on the city to install the new line on the subdivision. The City will have to bore under the road by the Lippincott property at the mouth of Johnson Canyon. We are just waiting for the city to tell us when they are ready. Mike reported that Alpha Engineering is sending out a request for bids this next week for replacing the line shaft well pump with a submersible pump.

AGENDA ITEM NO. 4: NEW OFFICE BUILDING—PUBLIC OPEN HOUSE: Mike reported that we had a great turnout at our open house with approximately 100 people attending the event. The interior decorating turned out nice and we are finished with most of the decorating for this year. We will start collecting historical information for use on the creation of the wall mural downstairs.

AGENDA ITEM NO. 5: LAKE POWELL PIPELINE: Mike reported that he was in SLC at a Utah Lake meeting, so he asked Commissioner Clayson to report on the LPP meeting he attended. Dirk reported that John Fredel, who is the LPP manager, is doing an excellent job and making great progress on getting the project ready for environmental analysis. We have spent approximately \$32 million so far on planning and engineering and will spend an additional \$3 million to complete the engineering work. We are down to the final 2 documents that are needed out of 12 total for FERC applications. There will be about 6 months of a variety of public comment period and an opportunity to revise the documents. FERC has asked for additional information specifically on how we plan to pay for the capital aspect of the project. We had a conference call with a consultant from Las Vegas that has helped us and Washington County on a cost analysis for this project. Mike and Ron Thompson will be going to Washington D.C. to meet with FERC and BLM on this project the first week in October. **MOTION:** Merlin made a motion to hire Jeremy Aguerro a consultant to help us with a cost analysis for LPP and modeling requested by FERC. Brent seconded it. Vote was unanimous in the affirmative.

AGENDA ITEM NO. 6: JACKSON FLAT RESERVOIR PROGRESS REPORT: Mike reported that the elevation as of Tuesday, September 12th, 2017 was 4877.75 and the reservoir was at 2329 AF. Flow out of the reservoir was 2000 GPM. We are at 55% capacity. The upper well continues to pump about 1 CFS and we are getting about 3 CFS from the diversion. We got our bid for the trail at \$659,000 which includes everything. They will start it on Monday and should be finished by the end of October. Dirk and Kelly are both working with Josh Beazer, the Engineer for the project, on flagging the archaeological areas to be mitigated. We are still having major problems with the Army Corps of Engineers. We will mark these two areas that will need to be mitigated and go around the flagged off areas. We got a report that the people hauling the road base material may have some errors in their reporting data. Mike and Kelly are following up.

AGENDA ITEM NO. 7: DUCK CREEK VILLAGE WASTEWATER AND TOWN SITE ACT PROJECT: Mike reported that Walt Baker retired as the director of the Utah Division of Water Quality. Mike will be meeting with a representative of Division of Water Quality in SLC next week to talk about funding for this project.

AGENDA ITEM NO. 8: COVE RESERVOIR: Mike recommended that the Glendale, Orderville and Mt. Carmel Irrigation Companies write a letter of support to the NRCS stating that they are aware of a funding proposal that has been submitted and that they want to work with the Kane County Water Conservancy District to construct the Cove Reservoir. The letter should also state that they approve of filing the funding application to the NRCS to construct the Cove Reservoir and to support the KCWCD's effort to secure the funding for the project. Mike has talked to John Mabey about our water rights and received a good update and approach to securing Washington County Water Conservancy District's support for the reservoir.

EXECUTIVE SESSION: MOTION: Brent made a motion to go into executive session to discuss a sensitive legal matter involving district water rights. Merlin seconded it. Vote was unanimous in the affirmative.

AGENDA ITEM NO. 9: DIRECTOR'S REPORT- Mike reported that our next meeting will be held on October 12th, 2017, at 7:00 P.M. at the district office. **MOTION:** Merlin made a motion to adjourn. Brent seconded it. Vote was unanimous in the affirmative. Meeting was adjourned at 9:02 P.M.

APPROVED:

Tony Chelewski--Chairman KCWCD Board of Trustees **Date**

Michael E. Noel –Executive Director KCWCD **Date**

Account 0059348

Location

Owner

Value

Parcel Number 3-4.5-18-1
Tax District 06 - COUNTY OUTSIDE
Acres 40.00
Situs Address
Legal THE NW/4SE/4 OF SEC 18 T43S R 4 1/2 W
 SLB&M, UTAH .CONT 40.0 AC, M/L.
 *EXCEPTING & RESERVING UNTO THE
 GRANTORS ... AN UNDIVIDED 51% OF ALL
 OIL GAS & OTHER MINERALS*
 TOG WITH A R/W FOR MAINTENANCE,
 OPERATION & WATER WORKS OVER &
 ACROSS A 24.167 AC PARCEL (SEE DEED 081-
 225 FOR DESC)
Child Accounts
Child Parcels
Parent Accounts
Parent Parcels

Name NOEL PROPERTIES LLC
 PO BOX 301
 KANAB, UT 84741-0301

Market (2017) \$206,700
Taxable \$508
Tax Area: 06 **Tax Rate:** 0.010038

Type	Actual	Assessed	Acres
FARMLAND (FAA)	\$206,700	\$508	40.000

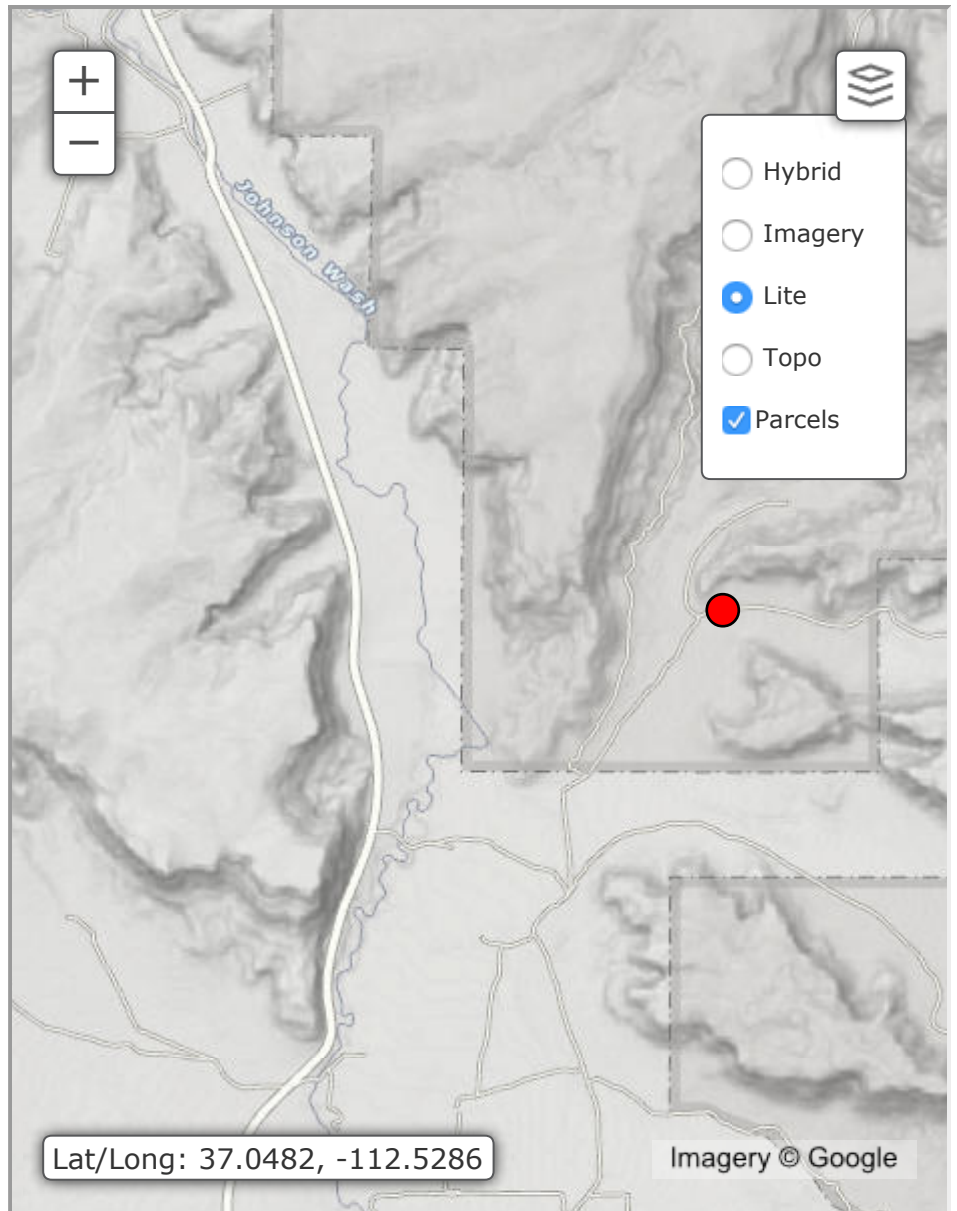
Transfers

Recording Date	Book	Page	Doc Description
01/26/2007 01:20:15 PM	0321	0543	Quit Claim Deed

Tax

Images

Tax Year	Taxes	Images
2017	\$5.10	<ul style="list-style-type: none"> Photo GIS Map
2016	\$5.24	



PositionRegistered Agent
Address981 S VERMILLION DR
PO BOX 301
Kanab, UT 84741

Old Information (removed or updated)

NameMICHAEL E NOEL
PositionManager
Address981 S VERMILLION DR
PO BOX 301
Kanab, UT 84741


Michael Earl Noel 08/23/2010

Under GRAMA {63-2-201}, all registration information maintained by the Division is classified as public record. For confidentiality purposes, the business entity physical address may be provided rather than the residential or private address of any individual affiliated with the entity.



State of Utah
DEPARTMENT OF COMMERCE
Division of Corporations & Commercial Code

Summary of Online Changes



Business Name: NOEL PROPERTIES, LLC

Entity number: 6372427-0160

Date of Filing: 08/25/2012

NAICS - Business Purpose:

Code1119

DescriptionOther Crop Farming

Michael Noel 08/25/2012

Under GRAMA {63-2-201}, all registration information maintained by the Division is classified as public record. For confidentiality purposes, the business entity physical address may be provided rather than the residential or private address of any individual affiliated with the entity.

Exhibit "A"

PARCEL 1: The North Half of the North Half (N ½ N ½) and the North Half of the South Half of the Northwest Quarter (N ½ S ½ NW 1/4) of Section 19, Township 43 South, Range 4 ½ West, Salt Lake Base and Meridian. Containing 200.0 acres more or less.

SUBJECT to a right-of-way across a portion of said property, to effect necessary repairs, maintenance, operation and improvements to the existing water works, as stated in that Judgment Re Partition, recorded in Book 0-72 at Pages 238-243, Official Kane County Records.
Parcel # 3-4.5-19-5

PARCEL 2: BEGINNING at a point 13.0 rods North of the Center of Section 19, Township 43 South, Range 4 ½ West, Salt Lake Base and Meridian, and running thence West 80.0 rods; thence North 27.0 rods; thence East 80.0 rods; thence South 27.0 rods to the point of beginning. Containing 13.5 acres, more or less.
Parcel # 3-4.5-19-5

PARCEL 3: The Northwest Quarter of the Northwest Quarter (NW1/4 NW 1/4) of Section 20, Township 43 South, Range 4 ½ West, Salt Lake Base and Meridian. Containing 40.0 acres, more or less.
Parcel # 3-4.5-20-1

PARCEL 4: The Northwest Quarter of the Southeast Quarter (NW 1/4 SE 1/4) of Section 18, Township 43 South, Range 4 ½ West, Salt Lake Base and Meridian. Containing 40.0 acres, more or less.
Parcel #3-4.5-18-1

PARCEL 5: The North Half of the Southeast Quarter of the Northeast Quarter (N ½ SE 1/4 NE 1/4) and the South Half of the Northeast Quarter of the Northeast Quarter (S ½ NE 1/4 NE 1/4) of Section 24, Township 43 South, Range 5 West, Salt Lake Base and Meridian. Containing 40 acres, more or less.
3-5-24-5

PARCEL 6: BEGINNING at the Section Corner common to Sections 13, 18, 24, and 19, Township 43 South, Range 4 ½ and 5 West, Salt Lake Base and Meridian, and running thence North 89°33' West along the Section line between Sections 13 and 24, 792.15 feet; thence South 660.0 feet to the East-West 1/64 line of the NE 1/4 NE 1/4 of Section 24; thence South 89°33' East along said East-West 1/64 line, 792.15 feet to the North-North 1/64 corner of Section 24; thence North along the Section line between Sections 24 and 19, 660.0 feet to the point of beginning. Containing 12.0 acres, more or less.
Parcel # 3-5-24-5

ENTRY NO. 00133355

01/26/2007 01:20:15 PM B: 0321 P: 0544
Quit Claim Deeds PAGE 2 / 3
VERJEAN CARUSO, KANE COUNTY RECORDER
FEE \$ 25.00 BY CLARKSON DRAPER & BECKSTROM



PARCEL 7: BEGINNING at a point 880.0 feet North and 3.04 feet East of the Section Corner common to sections 13, 18, 24 and 19, Township 43 South, Range 4 ½ and 5 West, Salt Lake Base and Meridian, which lies on the Section line between Sections 13 and 18, T. 43 S., R. 4 ½ & 5 W., SLB&M, and running thence North 0°11'53" East along the Section line, 442.47 feet to the South 1/16 corner of Section 13; thence North 89°38'06" West along the East-West 1/16 line of the SE 1/4 SE 1/4 of Section 13, 246.12 feet; thence South 28°50'49" East 506.94 feet to the point of beginning. Containing 1.25 acres, more or less.
Parcel # 3-5-13-7

PARCEL 8: BEGINNING at the Section corner common to Sections 13, 18, 24 and 19, Township 43 South, Range 4 ½ and 5 West, Salt Lake Base and Meridian, and running thence North 0°11'53" East along the Section line between Sections 13 and 18, 140.0 feet; thence North 89°33' West 280.0 feet; thence South 0°11'53" West 140.0 feet; thence South 89°33' East along the Section line between Sections 13 and 24, 280.0 feet to the point of beginning. Containing 0.899 acres, more or less.

TOGETHER with all improvements and appurtenances thereunto belonging as to Parcels 1 through 8 inclusive, including a right-of-way for maintenance, operation and water works, over and across the following described property:

BEGINNING at a point 139.99 feet North and 0.48 feet East of the Section corner common to Sections 13, 18, 24 and 19, Township 43 South, Range 4 ½ and 5 West, Salt Lake Base and Meridian, which point lies on the Section line between Sections 13 and 18, and running thence North 0°11'53" East along said Section line 740.0 feet; thence North 28°50'49" West 506.94 feet to the East-West 1/16 line of the SE1/4SE1/4 of Section 13; thence North 89°38'06" West along said 1/16 line 1,040.68 feet to the Southeast 1/16 Corner of Section 13; thence South 1°38'56" West along the North-South 1/16 line of the SE1/4SE1/4 of Section 13, 214.63 feet; thence South 89°37'05" East 513.76 feet; thence South 0°54'21" West 1,106.6 feet to the Section line between Sections 13 and 24; thence South 89°33' East along said Section line 512.15 feet; thence North 0°11'53" East 140.0 feet; thence South 89°33' East 280.0 feet the point of beginning. Containing 24.167 acres more or less.
Parcel # 3-5-13-7

ENTRY NO. 00133355

01/26/2007 01:20:15 PM B: 0321 P: 0545
Quit Claim Deeds PAGE 3 / 3
VERJEAN CARUSO, KANE COUNTY RECORDER
FEE \$ 25.00 BY CLARKSON DRAPER & BECKSTROM





RECORD CARD

NOEL PROPERTIES LLC
PO BOX 301
KANAB, UT 84741-0301

Account: 0059348 Parcel: 3-4.5-18-1
DIST: 06 ACRES: 40.00

Situs Address:

LEGAL DESCRIPTION:

THE NW/4SE/4 OF SEC 18 T43S R 4 1/2 W SLB&M, UTAH .CONT 40.0 AC, M/L.
*EXCEPTING & RESERVING UNTO THE GRANTORS ... AN UNDIVIDED 51% OF ALL OIL GAS &
OTHER MINERALS*
TOG WITH A R/W FOR MAINTENANCE, OPERATION & WATER WORKS OVER & ACROSS A
24.167 AC PARCEL (SEE DEED 081-225 FOR DESC)

OWNER(S):

NOEL PROPERTIES LLC

ENTRY NUMBER:

00133355

B: 0321 P: 0543

B: 0321 P: 0544

B: 0321 P: 0545

[New Search](#)[Modify Search](#)[Printable Version](#)

You searched for: exact search in NameID for MICHAEL E NOEL & SHERRY NOEL FAMILY LIVING TRUST

3 items found, displaying all items.1

Description	Summary
Quit Claim Deed 00132061	B: 0315 P: 0668 34-146 10/26/2006 11:46:41 AM Related: LOT 146 KANAB CREEK RANCHOS SUBDIVISION UNIT #1.
	From: NOEL MICHAEL E & SHERRY M To: NOEL MICHAEL E & SHERRY -TR-, MICHAEL E NOEL & SHERRY NOEL FAMILY LIVING TRUST 10/20/2006 Subd: KANAB CREEK RANCHOS UNIT #1 Lot: 146 Unit: 1
Warranty Deed 00154738	B: 0409 P: 0713 34-146 06/26/2012 01:08:31 PM Related: ALL OF LOT 146 UNIT 1 KANAB CREEK RANCHOS.
	From: NOEL MICHAEL E & SHERRY -TR-, MICHAEL E NOEL & SHERRY NOEL FAMILY LIVING TRUST 10-20-2006 To: EAST MICHAEL R & CARRIN L Subd: KANAB CREEK RANCHOS UNIT #1 Lot: 146 Unit: 1
Deed of Reconveyance 00154768	B: 0409 P: 0829, 34-146 ... 06/28/2012 03:34:25 PM Related: 00145975 ALL OF LOT 146 UNIT 1 KANAB CREEK RANCHOS.
	From: STATE BANK OF SOUTHERN UTAH To: NOEL MICHAEL E & SHERRY -TR-, MICHAEL E NOEL & SHERRY NOEL FAMILY LIVING TRUST 10-19-2009 Subd: KANAB CREEK RANCHOS UNIT #1 Lot: 146 Unit: 1

3 items found, displaying all items.1

[New Search](#)[Modify Search](#)[Printable Version](#)